

Riverside Energy Park

Works Plans

VOLUME NUMBER:

02

PLANNING INSPECTORATE REFERENCE NUMBER:

EN010093

DOCUMENT REFERENCE:

2.2

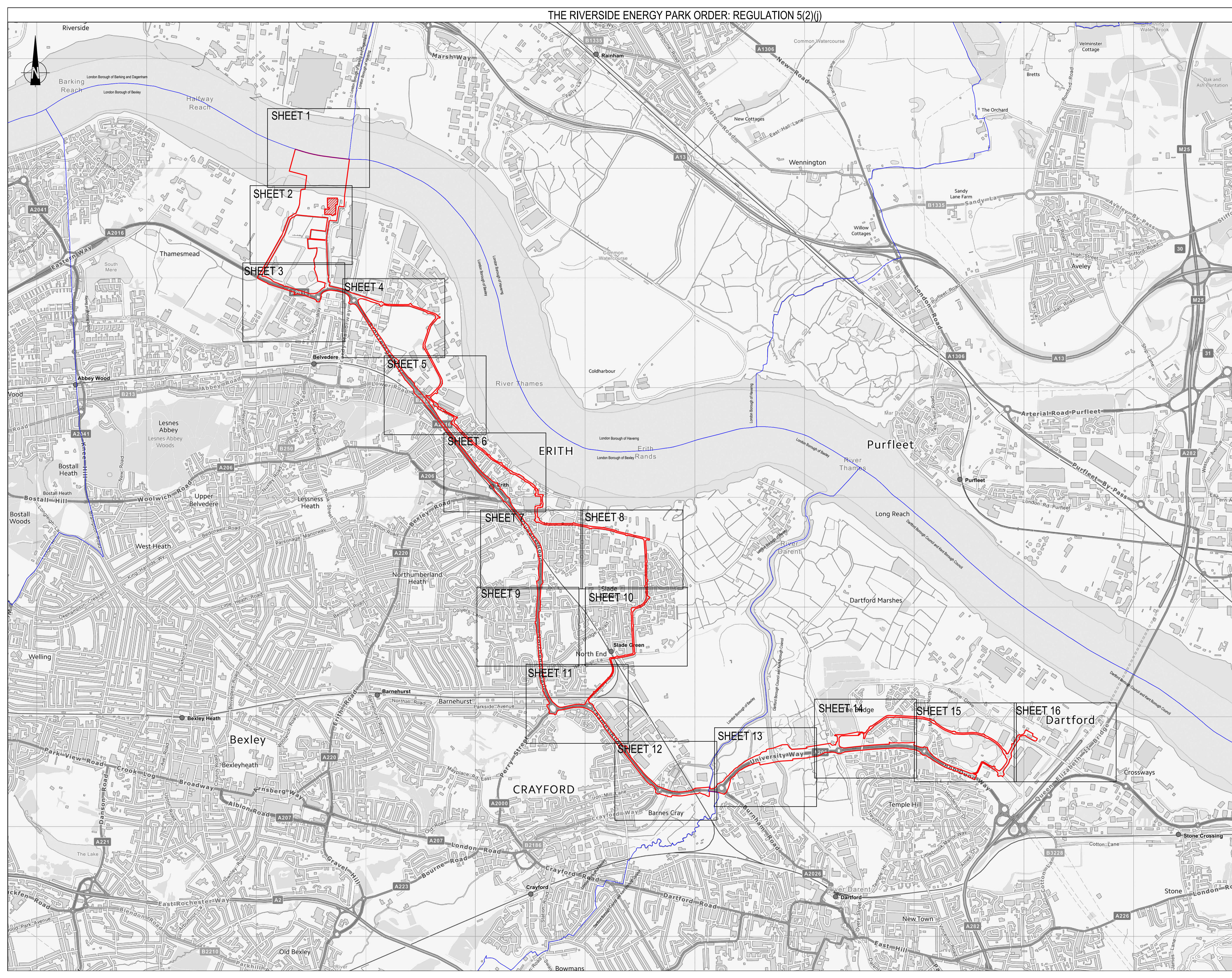
November 2018 | Revision 0 | APFP Regulation 5(2)(i)

Planning Act 2008 | Infrastructure Planning (Applications: Prescribed Forms and Procedure) Regulations 2009

THE RIVERSIDE ENERGY PARK ORDER: REGULATION 5(2)(j)



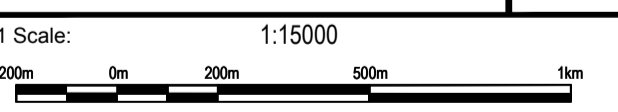
- KEY:
- ORDER LIMITS
 - AREA NOT INCLUDED IN DEVELOPMENT CONSENT ORDER
 - LOCAL AUTHORITY BOUNDARY



WORKS PLAN

KEY PLAN

Drawing Number	Revision
DOC REF: 2.2	0



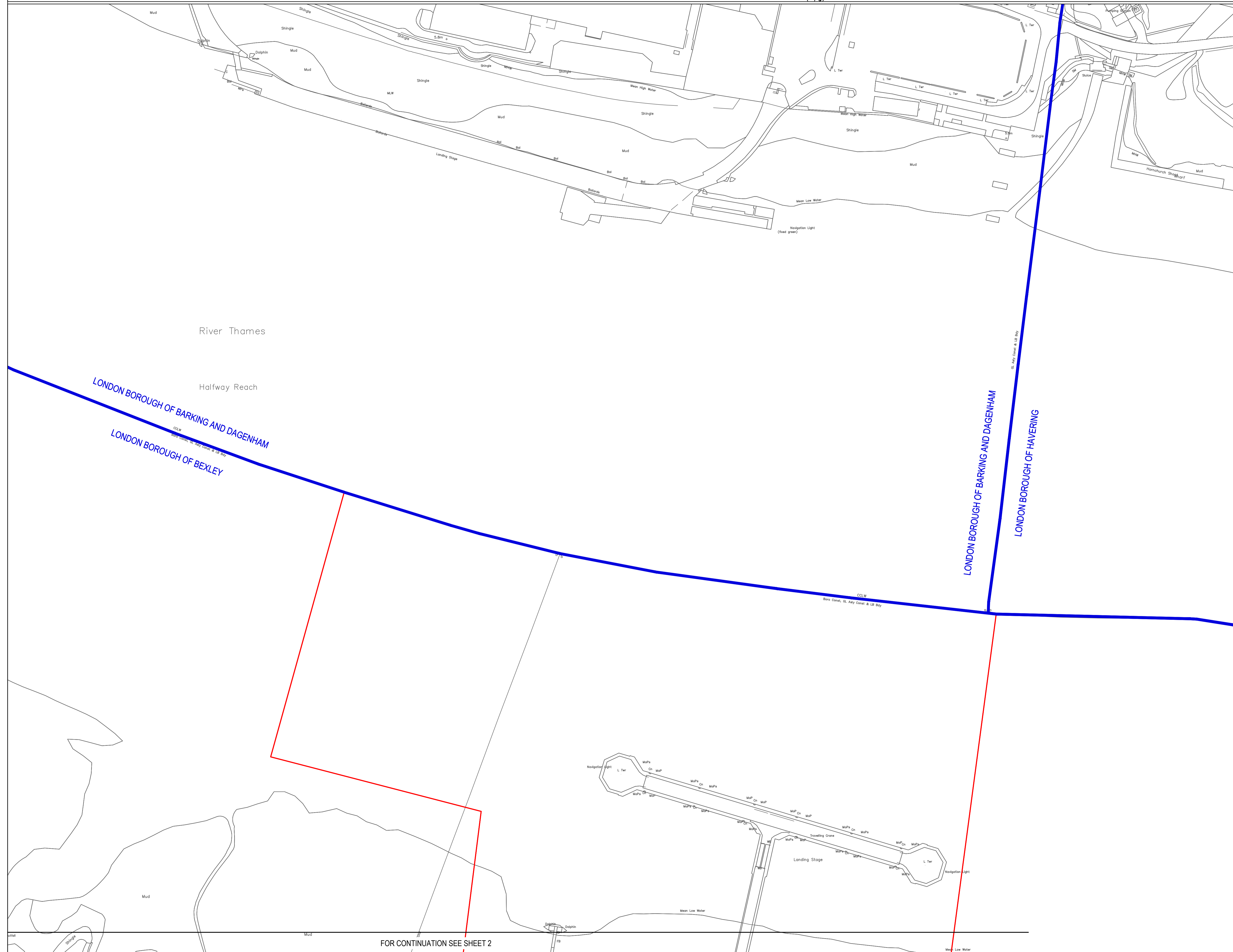
© Crown copyright and database rights 2018 Ordnance Survey 100022432

Date:	09.11.18	Drawn by:	ED
Checked:	RG	Approved:	

Offices throughout the UK and Europe
www.peterbrett.com
 © Peter Brett Associates LLP
 TAUNTON
 Tel: 01823 218 940

KEY:

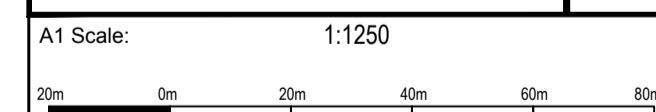
- ORDER LIMITS
- AREA NOT INCLUDED IN DEVELOPMENT CONSENT ORDER
- LOCAL AUTHORITY BOUNDARY



WORKS PLAN

SHEET 1 OF 16

Drawing Number	Revision
DOC REF: 2.2	0



\\sh\DR\Projects\42166 Riverside 2\Planning\CAD\42166-2002-101_Plan of Works (Sheets 1 to 16).dwg

© Crown copyright and database rights 2018 Ordnance Survey 100022432

	Date:	Drawn by:
	09.11.18	ED
	Checked:	Approved:
	RG	-

Offices throughout the UK and Europe
www.peterbrett.com
 © Peter Brett Associates LLP
 TAUNTON
 Tel: 01823 218 940

FOR CONTINUATION SEE SHEET 2

KEY:

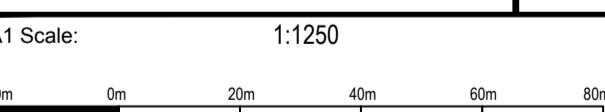
- ORDER LIMITS
- AREA NOT INCLUDED IN DEVELOPMENT CONSENT ORDER
- LOCAL AUTHORITY BOUNDARY

LIMITS OF DEVIATION	WORK No.	AUTHORISED DEVELOPMENT
	1A	AN ENERGY RECOVERY FACILITY EXCLUDING WORK No. 1A(iv)
	1A (iv)	UP TO TWO EMISSION STACKS
	1B	AN ANAEROBIC DIGESTION SYSTEM
	1C	SOLAR PHOTOVOLTAIC PANELS ON ALL OR PART OF WORK No. 1E AND, SHOULD A STEAM TURBINE BE CONSTRUCTED AS PART OF WORK No. 2, ON ALL OR PART OF THE STEAM TURBINE BUILDING FORMING PART OF WORK No. 2, SWITCHGEAR, INVERTERS, TRANSFORMERS, AND PERMANENT EQUIPMENT FOR MAINTENANCE
	1D	A BATTERY STORAGE FACILITY
	1E	A BUILDING WITH ROOF ENCLOSING AND/OR SUPPORTING ALL OR PART OF WORK NUMBERS 1A, 1B, 1C AND 1D
	2	WORKS TO CONSTRUCT A COOLING SYSTEM COMPRISING AIR-COOLED CONDENSERS AND, IF NOT CONSTRUCTED AND INSTALLED AS PART OF WORK No. 1A, A STEAM TURBINE, ELECTRICAL GENERATOR AND A STEAM TURBINE BUILDING
	3	WORKS TO CONSTRUCT AND INSTALL COMBINED HEAT AND POWER EQUIPMENT INCLUDING HEAT EXCHANGERS, PIPEWORK, INCLUDING FLOW/RETURN PIPEWORK, VALVING, PUMPS, PRESSURISATION AND WATER TREATMENT SYSTEMS
	4	WORKS TO CONSTRUCT AN ELECTRICAL SUBSTATION INCLUDING CIRCUIT BREAKER, AND TRANSFORMER, BUSBAR SECTIONS, INTEGRATED PROTECTION SCHEME AND UNINTERRUPTIBLE POWER SUPPLIES
	5	WORKS TO CONSTRUCT AND INSTALL SUPPORTING BUILDINGS AND FACILITIES
	6	WORKS TO CONSTRUCT AND INSTALL SUPPORTING INFRASTRUCTURE
	7	WORKS TO CONSTRUCT AND INSTALL FROM WORK No. 6 PIPES AND CABLES
	8	TEMPORARY CONSTRUCTION COMPOUND
	9(a)-(d)	AN ELECTRICAL CONNECTION

WORKS PLAN

SHEET 2 OF 16

Drawing Number	Revision
DOC REF: 2.2	0

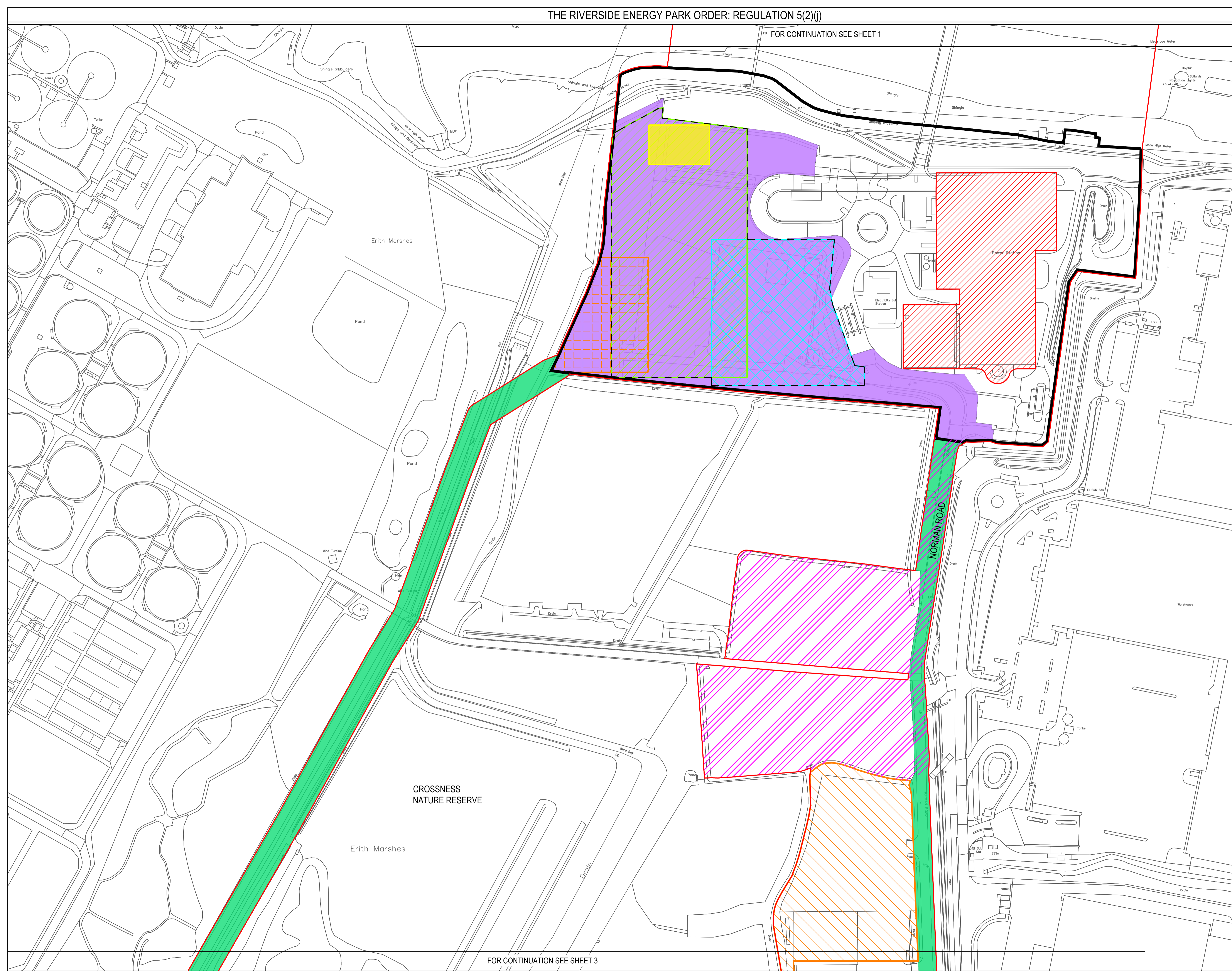


\\sba\csm\Projects\42166 Riverside 2\Planning\CAD\42166-2020-101_Plan of Works (Sheets 1 to 16).dwg

© Crown copyright and database rights 2018 Ordnance Survey 100022432

	Date:	Drawn by:
	09.11.18	ED
	Checked:	Approved:
	RG	-

Offices throughout the UK and Europe
www.peterbrett.com
 © Peter Brett Associates LLP
 TAUNTON
 Tel: 01823 218 940

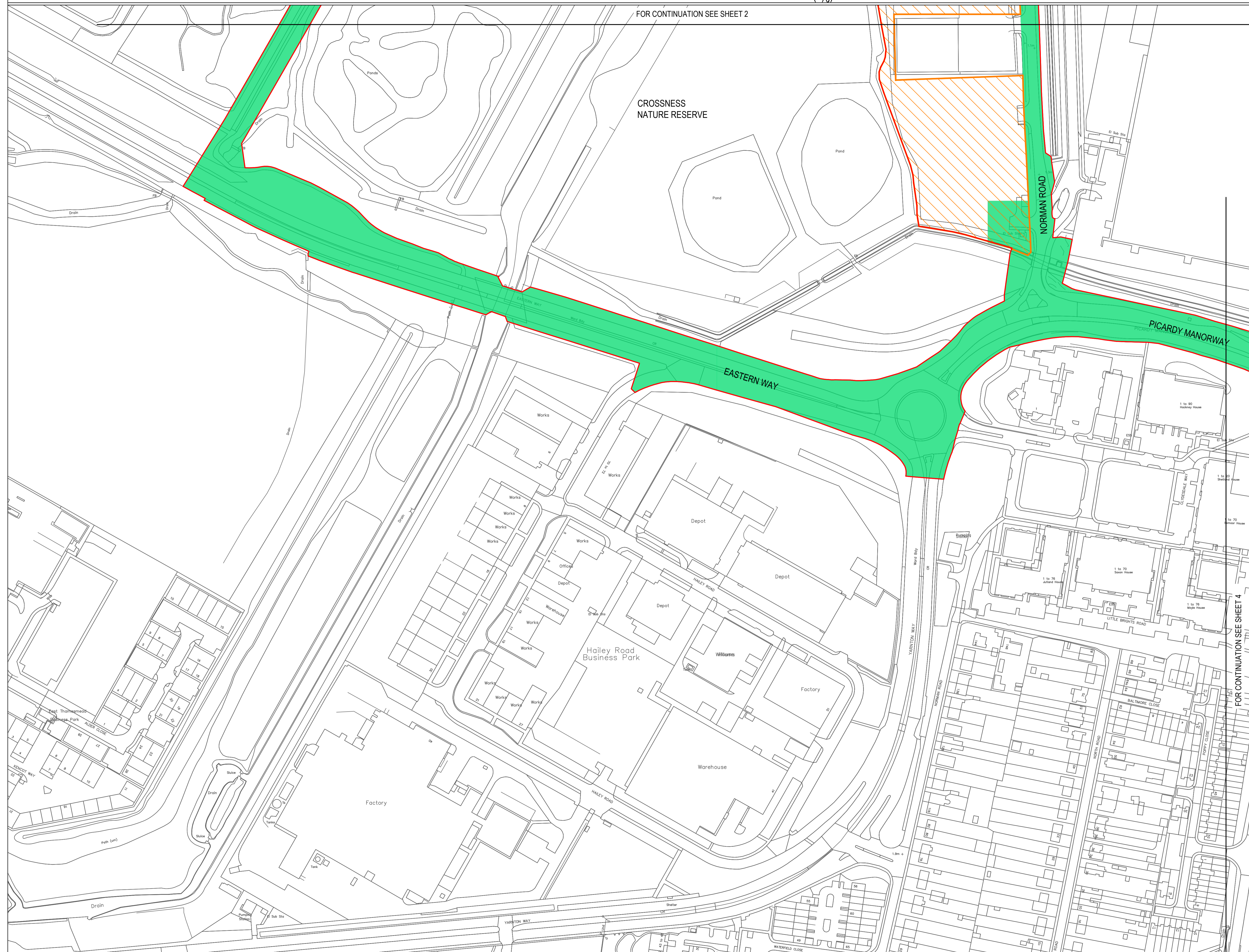


FOR CONTINUATION SEE SHEET 2

KEY:

	ORDER LIMITS
	AREA NOT INCLUDED IN DEVELOPMENT CONSENT ORDER
	LOCAL AUTHORITY BOUNDARY

LIMITS OF DEVIATION	WORK No.	AUTHORISED DEVELOPMENT
	8	TEMPORARY CONSTRUCTION COMPOUND
	9(a)-(d)	AN ELECTRICAL CONNECTION



FOR CONTINUATION SEE SHEET 4

WORKS PLAN

SHEET 3 OF 16

Drawing Number	Revision
DOC REF: 2.2	0

A1 Scale: 1:1250

\\sbs\DRH\Projects\42166 Riverside 2\Planning\CAD\42166-2002-101_Plan of Works (Sheets 1 to 16).dwg

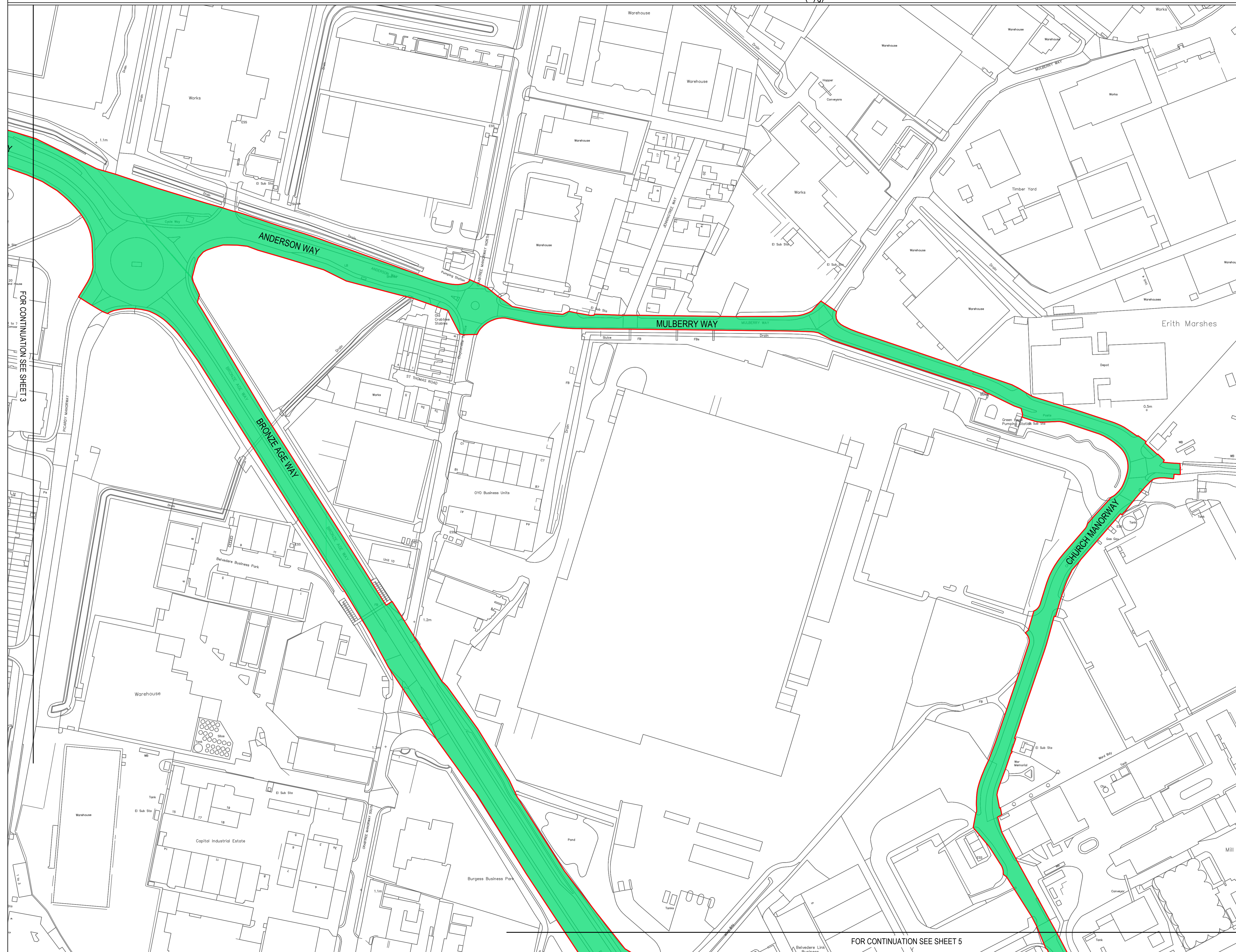
© Crown copyright and database rights 2018 Ordnance Survey 100022432

	Date: 09.11.18	Drawn by: ED
	Checked: RG	Approved: -

KEY:

- ORDER LIMITS
- AREA NOT INCLUDED IN DEVELOPMENT CONSENT ORDER
- LOCAL AUTHORITY BOUNDARY

LIMITS OF DEVIATION	WORK No.	AUTHORISED DEVELOPMENT
	9(a)-(d)	AN ELECTRICAL CONNECTION



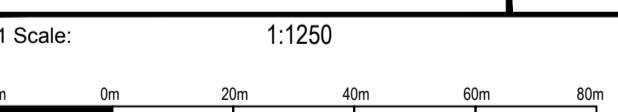
FOR CONTINUATION SEE SHEET 3

FOR CONTINUATION SEE SHEET 5

WORKS PLAN

SHEET 4 OF 16

Drawing Number	DOC REF: 2.2	Revision	0
----------------	--------------	----------	---



© Crown copyright and database rights 2018 Ordnance Survey 100022432

	Date:	09.11.18	Drawn by:	ED
	Checked:	RG	Approved:	-

Offices throughout the UK and Europe
www.peterbrett.com
 © Peter Brett Associates LLP
 TAUNTON
 Tel: 01823 218 940

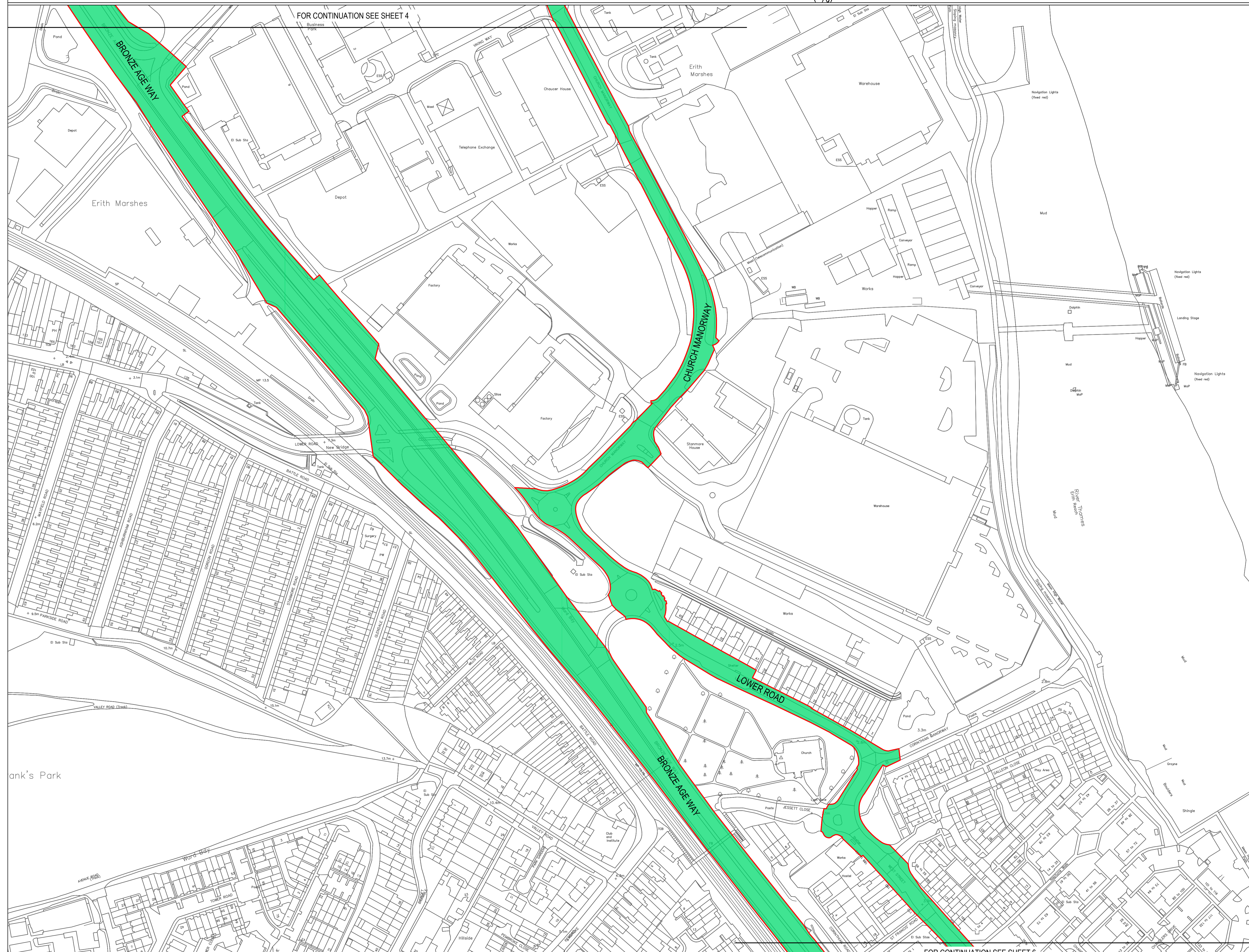
FOR CONTINUATION SEE SHEET 4



KEY:

- ORDER LIMITS
- AREA NOT INCLUDED IN DEVELOPMENT CONSENT ORDER
- LOCAL AUTHORITY BOUNDARY

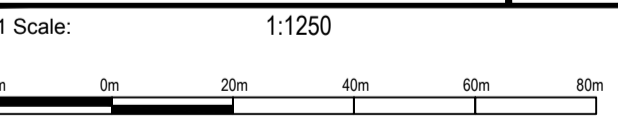
LIMITS OF DEVIATION	WORK No.	AUTHORISED DEVELOPMENT
	9(a)-(d)	AN ELECTRICAL CONNECTION



WORKS PLAN

SHEET 5 OF 16

Drawing Number	DOC REF: 2.2	Revision	0
----------------	--------------	----------	---



© Crown copyright and database rights 2018 Ordnance Survey 100022432

	Date:	09.11.18	Drawn by:	ED
	Checked:	RG	Approved:	-

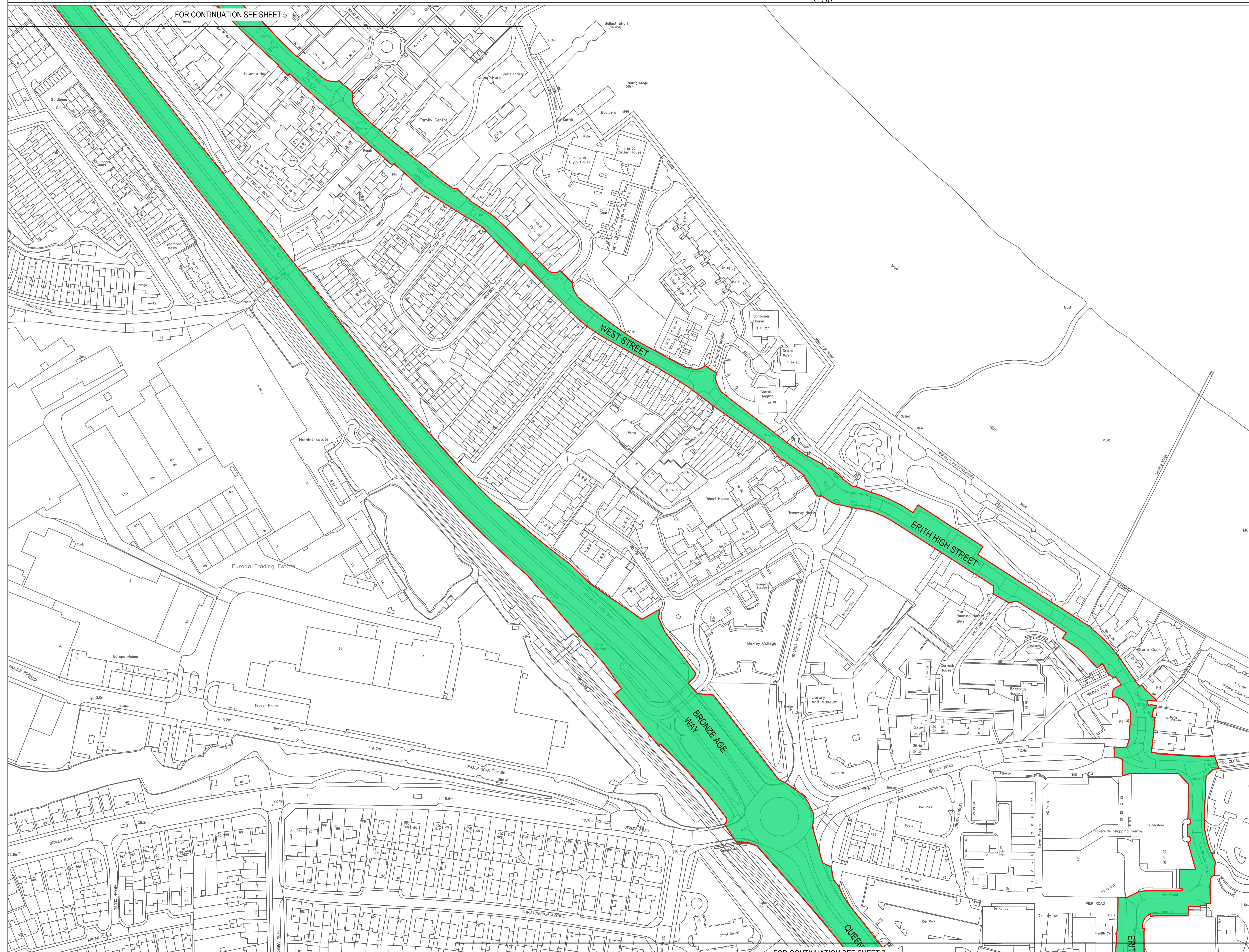
Offices throughout the UK and Europe
www.peterbrett.com
 © Peter Brett Associates LLP
 TAUNTON
 Tel: 01823 218 940

FOR CONTINUATION SEE SHEET 6

KEY:

- ORDER LIMITS
- AREA NOT INCLUDED IN DEVELOPMENT CONSENT ORDER
- LOCAL AUTHORITY BOUNDARY

LIMITS OF DEVIATION	WORK No.	AUTHORISED DEVELOPMENT
	9(a)-(d)	AN ELECTRICAL CONNECTION



FOR CONTINUATION SEE SHEET 5

FOR CONTINUATION SEE SHEET 7

WORKS PLAN

SHEET 6 OF 16

Drawing Number	DOC REF: 2.2	Revision	0
----------------	--------------	----------	---

A1 Scale: 1:1250
 20m 0m 20m 40m 60m 80m

© Crown copyright and database rights 2018 Ordnance Survey

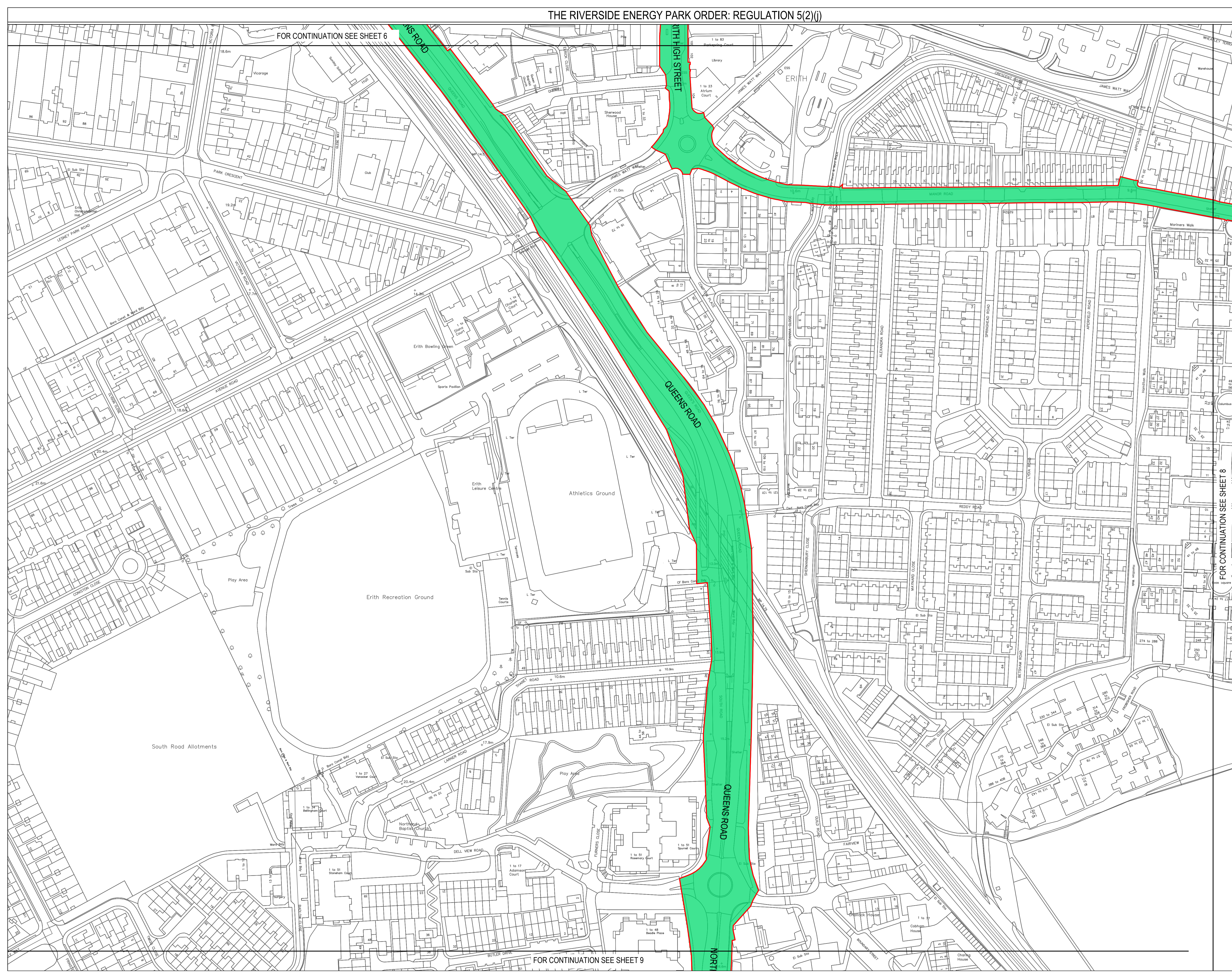
	Date:	09.11.18	Drawn by:	ED
	Checked:	RG	Approved:	

Offices throughout the UK and Europe
www.peterbrett.com
 © Peter Brett Associates LLP
 TAUNTON
 Tel: 01823 218 940

KEY:

- ORDER LIMITS
- AREA NOT INCLUDED IN DEVELOPMENT CONSENT ORDER
- LOCAL AUTHORITY BOUNDARY

LIMITS OF DEVIATION	WORK No.	AUTHORISED DEVELOPMENT
	9(a)-(d)	AN ELECTRICAL CONNECTION



FOR CONTINUATION SEE SHEET 6

FOR CONTINUATION SEE SHEET 8

FOR CONTINUATION SEE SHEET 9

WORKS PLAN

SHEET 7 OF 16

Drawing Number	DOC REF: 2.2	Revision	0
----------------	--------------	----------	---

A1 Scale: 1:1250
 20m 0m 20m 40m 60m 80m

\\sah\DRH\Projects\42166 Riverside 2\Planning\CAD\42166-2002-101_Plan of Works (Sheets 1 to 16).dwg

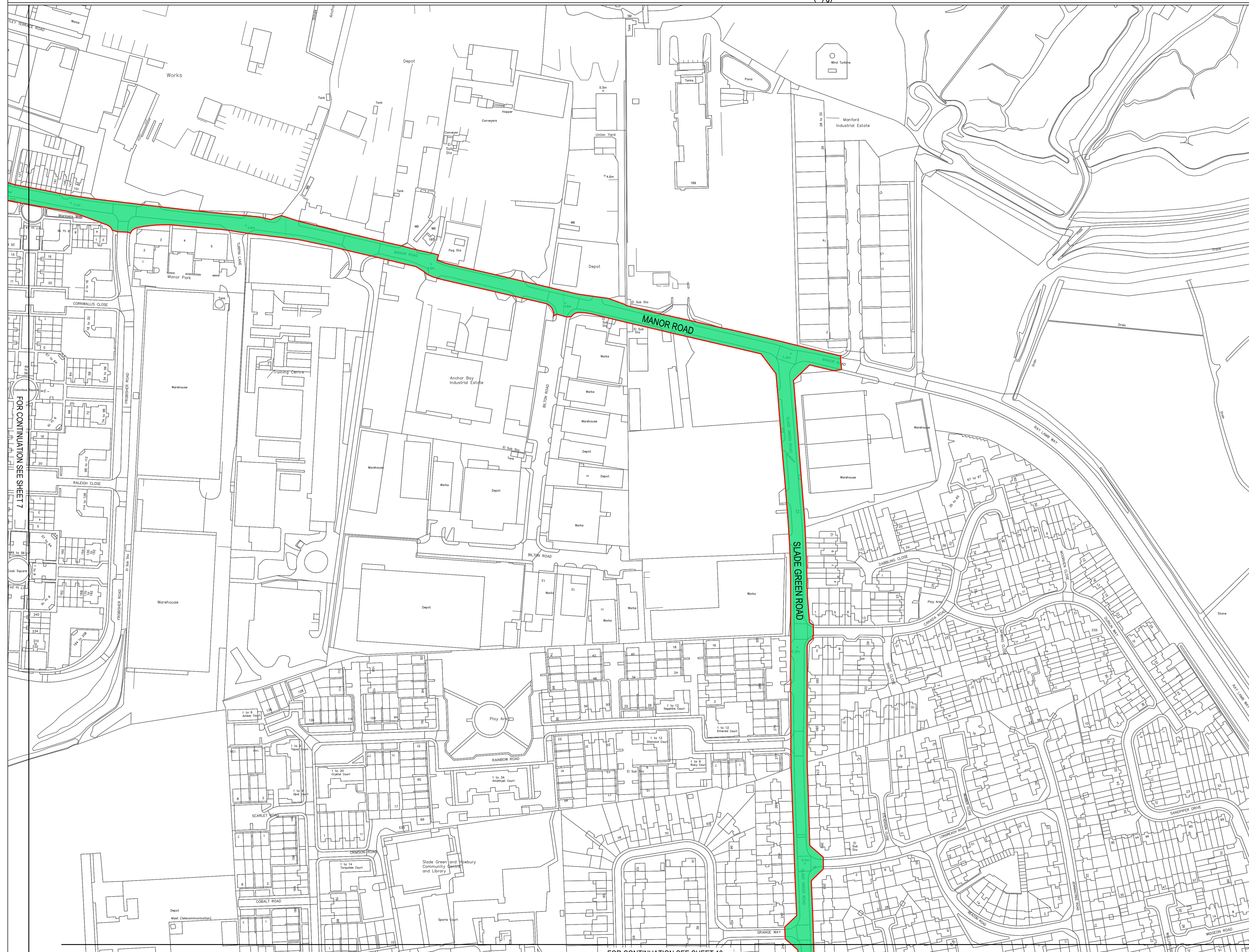
© Crown copyright and database rights 2018 Ordnance Survey 100022432

Date:	09.11.18	Drawn by:	ED
Checked:	RG	Approved:	-

KEY:

- ORDER LIMITS
- AREA NOT INCLUDED IN DEVELOPMENT CONSENT ORDER
- LOCAL AUTHORITY BOUNDARY

LIMITS OF DEVIATION	WORK No.	AUTHORISED DEVELOPMENT
	9(a)-(d)	AN ELECTRICAL CONNECTION



FOR CONTINUATION SEE SHEET 7

FOR CONTINUATION SEE SHEET 10

WORKS PLAN

SHEET 8 OF 16

Drawing Number	DOC REF: 2.2	Revision	0
----------------	--------------	----------	---

A1 Scale: 1:1250

\\lsh\DRH\Projects\42166 Riverside 2\Planning\CAD\42166-2002-101_Plan of Works (Sheets 1 to 16).dwg

© Crown copyright and database rights 2018 Ordnance Survey 100022432

	Date: 09.11.18	Drawn by: ED
	Checked: RG	Approved: -

Offices throughout the UK and Europe
www.peterbrett.com
 © Peter Brett Associates LLP
 TAUNTON
 Tel: 01823 218 940

FOR CONTINUATION SEE SHEET 7

NORTHEND ROAD

NORTHEND ROAD

FOR CONTINUATION SEE SHEET 11

KEY:

	ORDER LIMITS
	AREA NOT INCLUDED IN DEVELOPMENT CONSENT ORDER
	LOCAL AUTHORITY BOUNDARY

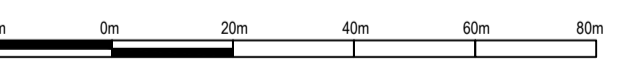
LIMITS OF DEVIATION	WORK No.	AUTHORISED DEVELOPMENT
	9(a)-(d)	AN ELECTRICAL CONNECTION

WORKS PLAN

SHEET 9 OF 16

Drawing Number	Revision
DOC REF: 2.2	0

A1 Scale: 1:1250



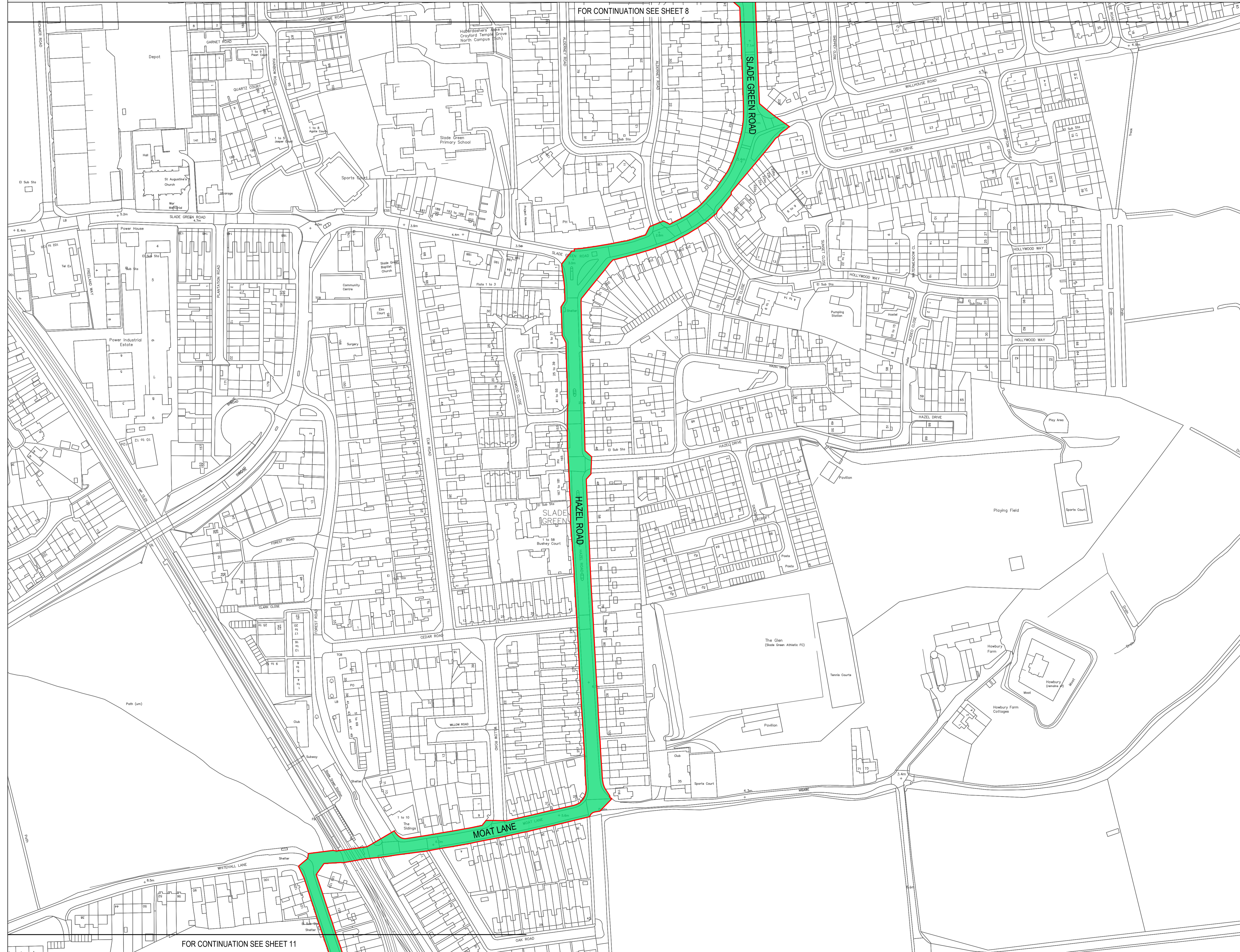
© Crown copyright and database rights 2018 Ordnance Survey 100022432

	Date: 09.11.18	Drawn by: ED
	Checked: RG	Approved:

FOR CONTINUATION SEE SHEET 8

- KEY:**
- ORDER LIMITS
 - AREA NOT INCLUDED IN DEVELOPMENT CONSENT ORDER
 - LOCAL AUTHORITY BOUNDARY

LIMITS OF DEVIATION	WORK No.	AUTHORISED DEVELOPMENT
	9(a)-(d)	AN ELECTRICAL CONNECTION



FOR CONTINUATION SEE SHEET 11

WORKS PLAN

SHEET 10 OF 16

Drawing Number	DOC REF: 2.2	Revision	0
----------------	--------------	----------	---

A1 Scale: 1:1250

© Crown copyright and database rights 2018 Ordnance Survey 100022432

	Date:	08.10.18	Drawn by:	ED
	Checked:	RG	Approved:	-

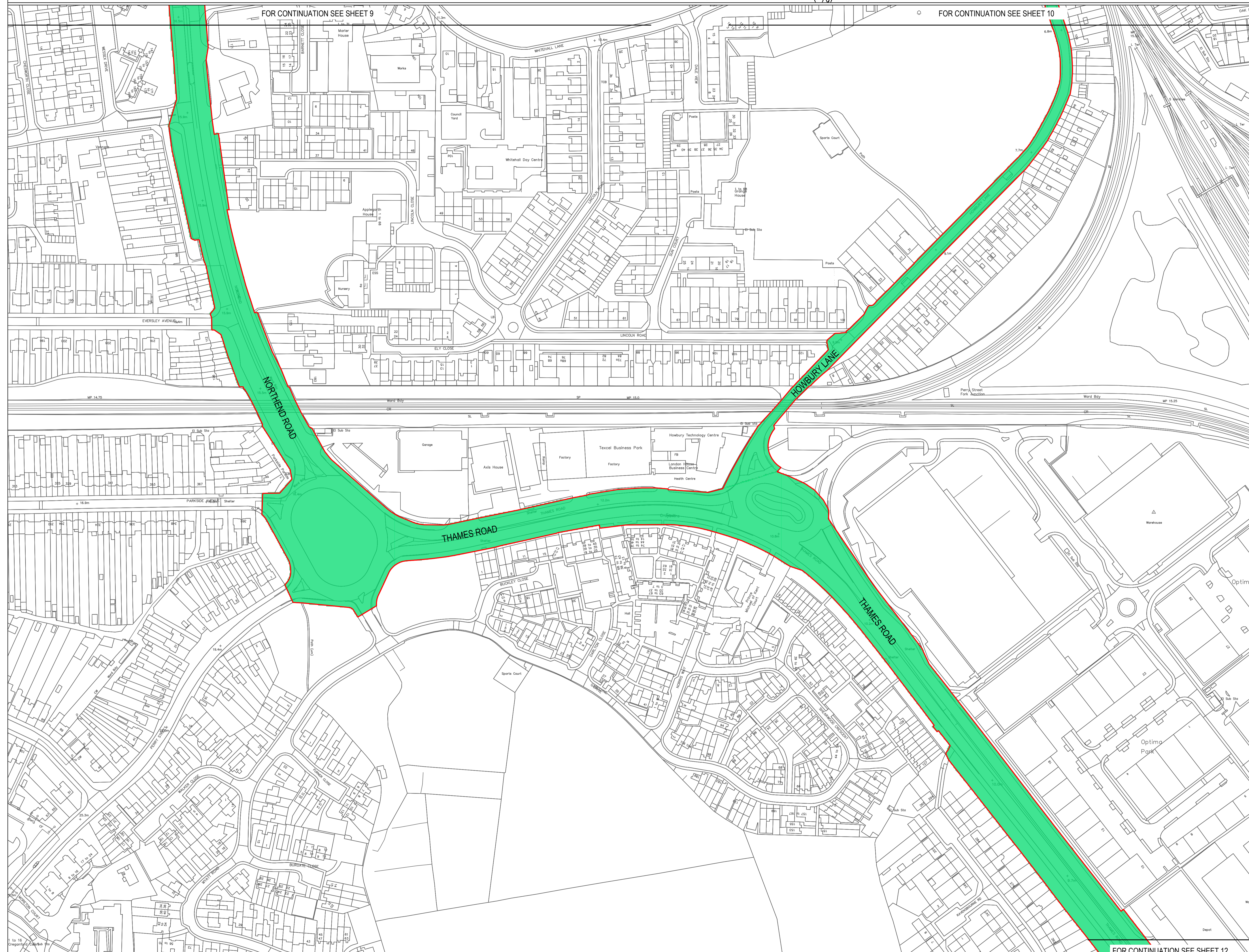
FOR CONTINUATION SEE SHEET 9

FOR CONTINUATION SEE SHEET 10



- KEY:**
- ORDER LIMITS
 - AREA NOT INCLUDED IN DEVELOPMENT CONSENT ORDER
 - LOCAL AUTHORITY BOUNDARY

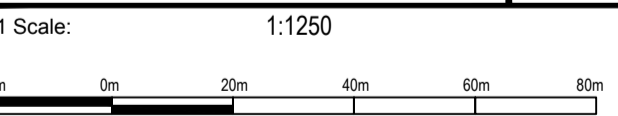
LIMITS OF DEVIATION	WORK No.	AUTHORISED DEVELOPMENT
	9(a)-(d)	AN ELECTRICAL CONNECTION



WORKS PLAN

SHEET 11 OF 16

Drawing Number	DOC REF: 2.2	Revision	0
----------------	--------------	----------	---



\\pba\csh\Projects\42166 Riverside 2\Planning\CAD\42166-2002-101_Plan of Works (Sheets 1 to 16).dwg

© Crown copyright and database rights 2018 Ordnance Survey 100022432

	Date: 09.11.18	Drawn by: ED
	Checked: RG	Approved: -

Offices throughout the UK and Europe
www.peterbrett.com
 © Peter Brett Associates LLP
 TAUNTON
 Tel: 01823 218 940

FOR CONTINUATION SEE SHEET 12

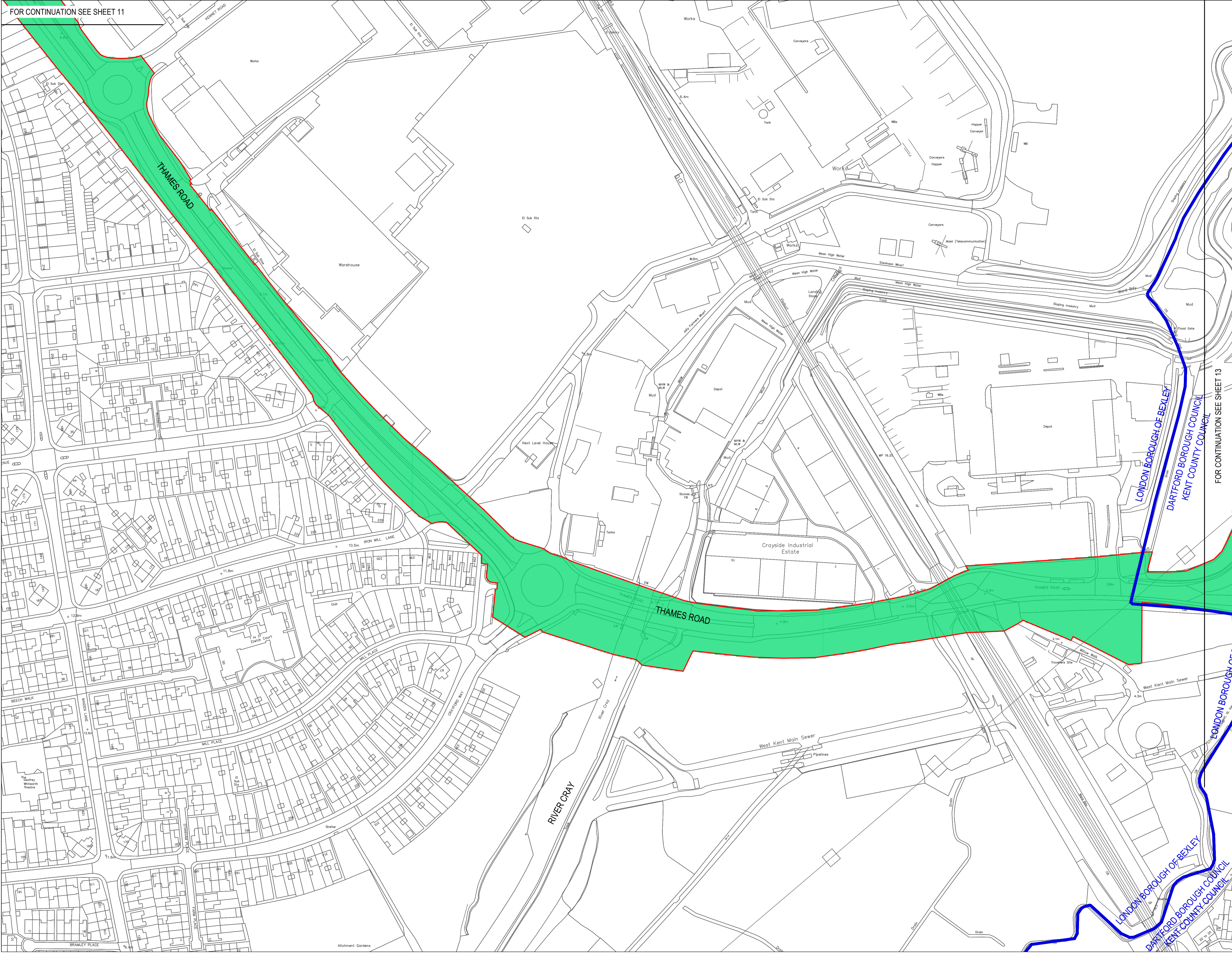
KEY:

- ORDER LIMITS
- AREA NOT INCLUDED IN DEVELOPMENT CONSENT ORDER
- LOCAL AUTHORITY BOUNDARY

LIMITS OF DEVIATION	WORK No.	AUTHORISED DEVELOPMENT
	9(a)-(d)	AN ELECTRICAL CONNECTION

FOR CONTINUATION SEE SHEET 11

FOR CONTINUATION SEE SHEET 13

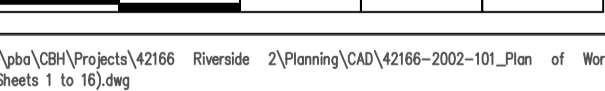


WORKS PLAN

SHEET 12 OF 16

Drawing Number	DOC REF: 2.2	Revision	0
----------------	--------------	----------	---

A1 Scale: 1:1250



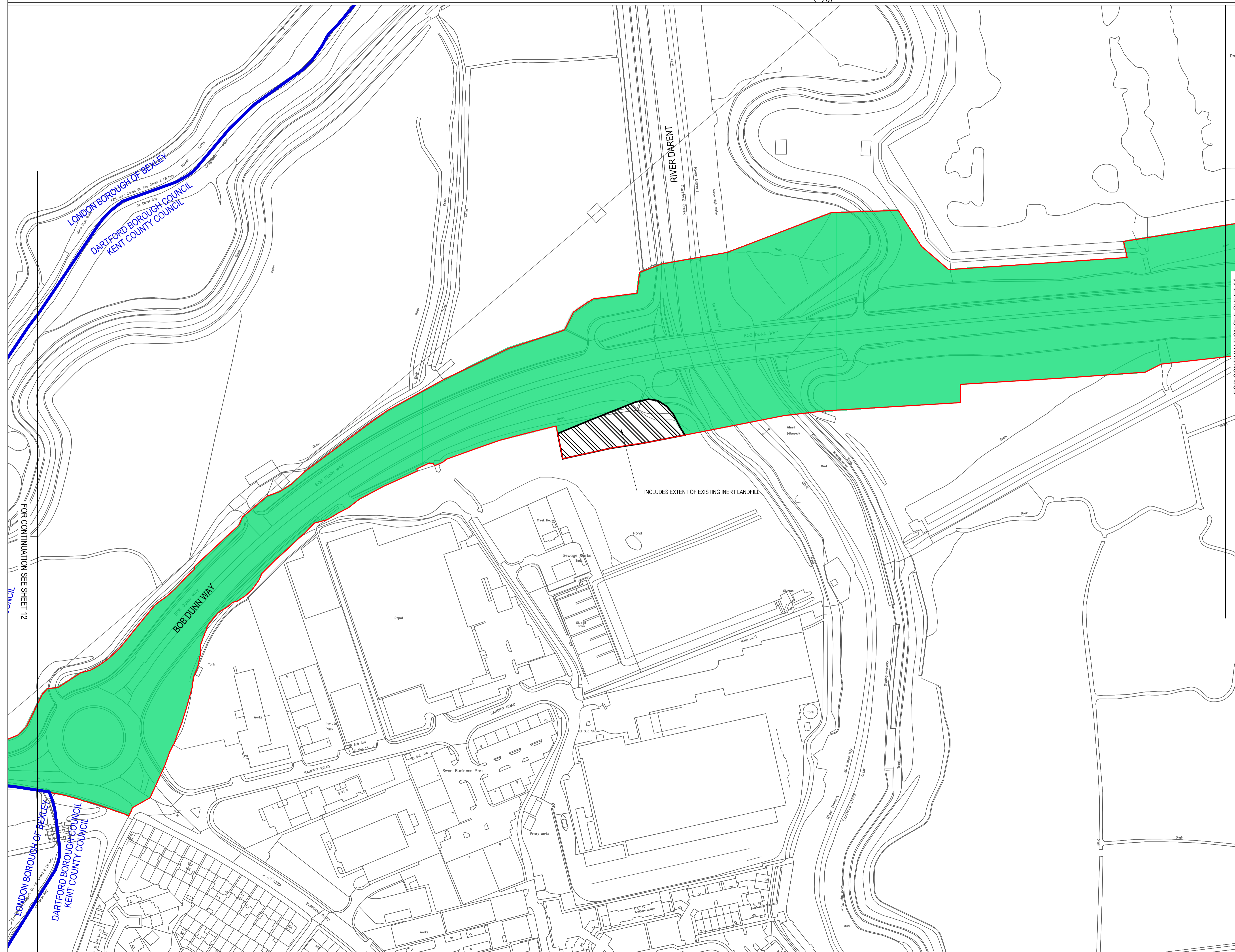
© Crown copyright and database rights 2018 Ordnance Survey 100022432

	Date:	09.11.18	Drawn by:	ED
	Checked:	RG	Approved:	

KEY:

- ORDER LIMITS
- AREA NOT INCLUDED IN DEVELOPMENT CONSENT ORDER
- LOCAL AUTHORITY BOUNDARY

LIMITS OF DEVIATION	WORK No.	AUTHORISED DEVELOPMENT
	9(a)-(d)	AN ELECTRICAL CONNECTION
	9(c)	TEMPORARY CONSTRUCTION COMPOUND FOR THE INSTALLATION OF AN ELECTRICAL CONNECTION



FOR CONTINUATION SEE SHEET 14

FOR CONTINUATION SEE SHEET 12

WORKS PLAN

SHEET 13 OF 16

Drawing Number	Revision
DOC REF: 2.2	0

A1 Scale: 1:1250

\\sbs\DRH\Projects\42166 Riverside 2\Planning\CAD\42166-2002-101_Plan of Works (Sheets 1 to 16).dwg

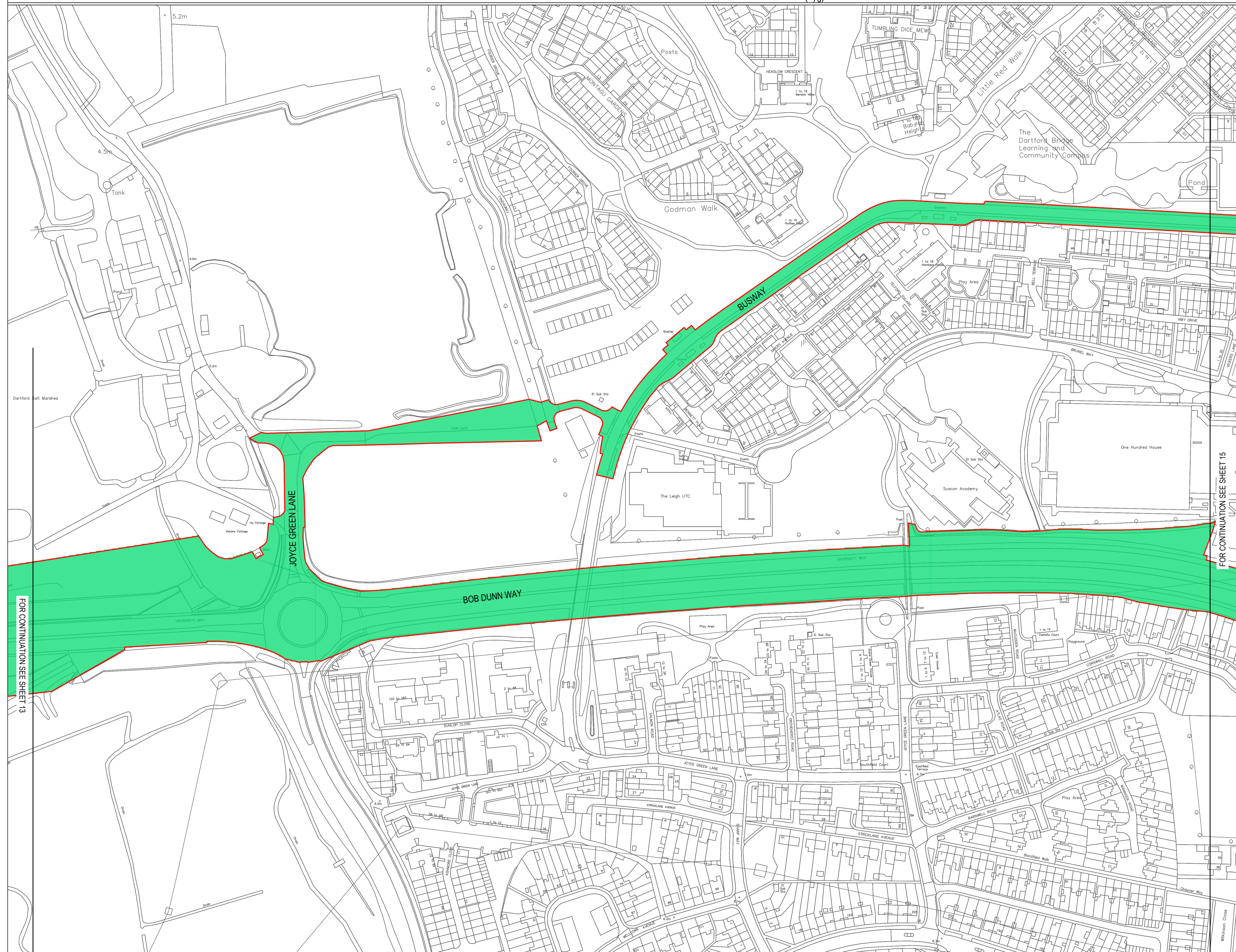
© Crown copyright and database rights 2018 Ordnance Survey 100022432

	Date:	Drawn by:
	09.11.18	ED
Checked:	Approved:	
RG		

KEY:

- ORDER LIMITS
- AREA NOT INCLUDED IN DEVELOPMENT CONSENT ORDER
- LOCAL AUTHORITY BOUNDARY

LIMITS OF DEVIATION	WORK No.	AUTHORISED DEVELOPMENT
	9(a)-(d)	AN ELECTRICAL CONNECTION



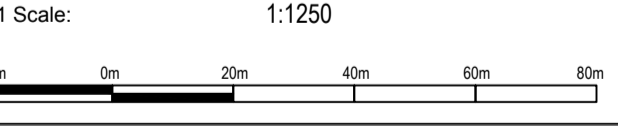
FOR CONTINUATION SEE SHEET 13

FOR CONTINUATION SEE SHEET 15

WORKS PLAN

SHEET 14 OF 16

Drawing Number	DOC REF: 2.2	Revision	0
----------------	--------------	----------	---



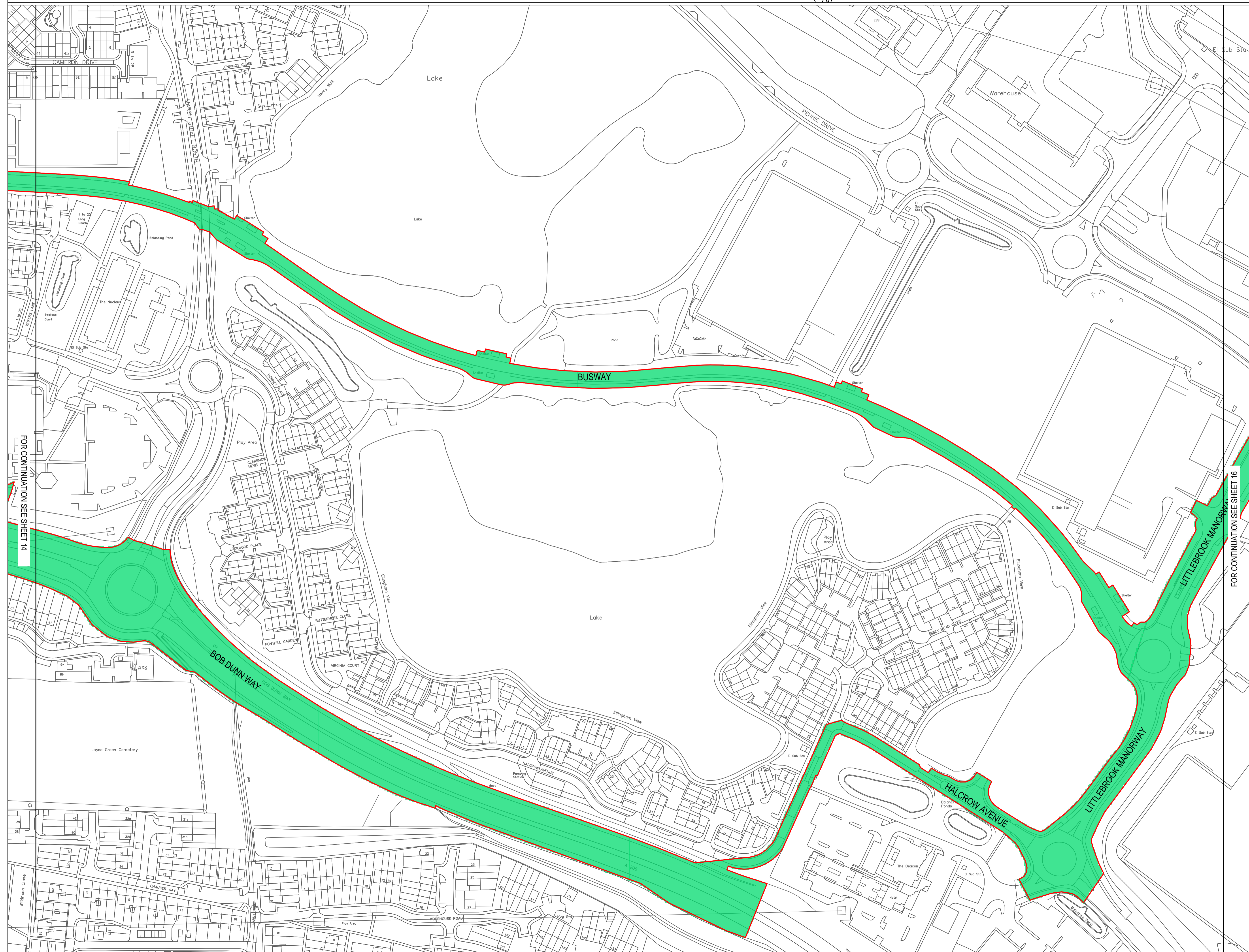
© Crown copyright and database rights 2018 Ordnance Survey 100022432

Date:	09.11.18	Drawn by:	ED
Checked:	RG	Approved:	

KEY:

- ORDER LIMITS
- AREA NOT INCLUDED IN DEVELOPMENT CONSENT ORDER
- LOCAL AUTHORITY BOUNDARY

LIMITS OF DEVIATION	WORK No.	AUTHORISED DEVELOPMENT
	9(a)-(d)	AN ELECTRICAL CONNECTION



FOR CONTINUATION SEE SHEET 14

FOR CONTINUATION SEE SHEET 16

WORKS PLAN

SHEET 15 OF 16

Drawing Number	DOC REF: 2.2	Revision	0
----------------	--------------	----------	---

A1 Scale: 1:1250
 20m 0m 20m 40m 60m 80m

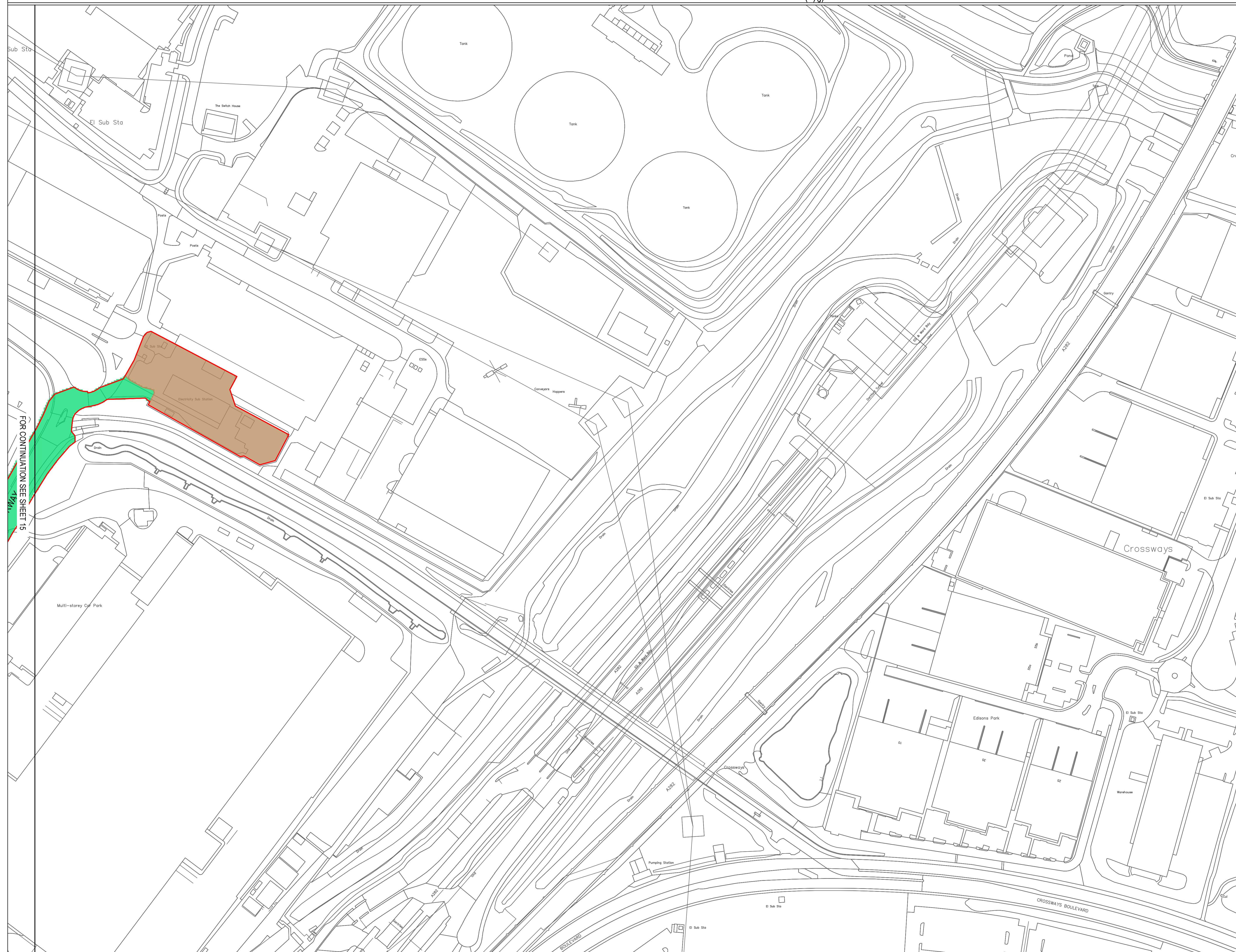
© Crown copyright and database rights 2018 Ordnance Survey 100022432

	Date: 09.11.18	Drawn by: ED
	Checked: RG	Approved: -

KEY:

- ORDER LIMITS
- AREA NOT INCLUDED IN DEVELOPMENT CONSENT ORDER
- LOCAL AUTHORITY BOUNDARY

LIMITS OF DEVIATION	WORK No.	AUTHORISED DEVELOPMENT
	9(a)-(d)	AN ELECTRICAL CONNECTION
	10	WORKS TO CONNECT THE ELECTRICAL CONNECTION (WORK NUMBER 9(a)-(d)) TO THE LITTLEBROOK SUBSTATION AND ASSOCIATED IMPROVEMENTS



FOR CONTINUATION SEE SHEET 15

WORKS PLAN

SHEET 16 OF 16

Drawing Number	Revision
DOC REF: 2.2	0

A1 Scale: 1:1250
 20m 0m 20m 40m 60m 80m

\\sha\DRH\Projects\42166 Riverside 2\Planning\CAD\42166-2002-101_Plan of Works (Sheets 1 to 16).dwg

© Crown copyright and database rights 2018 Ordnance Survey 100022432

	Date: 09.11.18	Drawn by: ED
	Checked: RG	Approved: -